





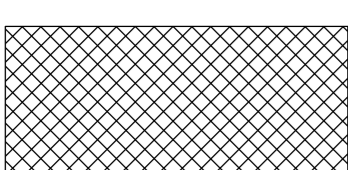






# Torch Lake Township

## Zoning Districts

-  Agriculture
-  Commercial
-  PRD
-  R-1
-  R-2
-  Timber Residential
-  Village Business
-  Village Residential
-  State Trunkline
-  Roads
-  Lakes

Map Date: April 2013  
Map Produced By:

