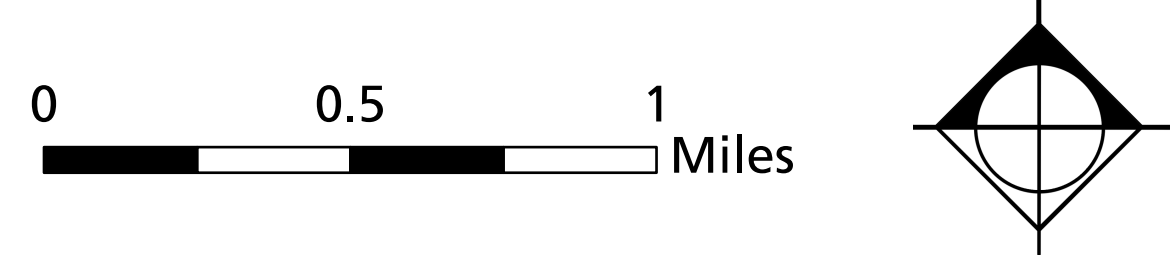


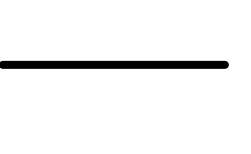


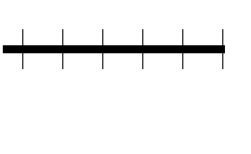










TORCH LAKE TOWNSHIP Zoning Map

Data Sources: State of Michigan Geographic Data Library, Antrim County GIS, Esri Basemap



*Disclaimer: This map is intended to serve illustrative purposes only. All zoning classification should be confirmed with Torch Lake Township.

-  Township Boundary
-  State Roads
-  All Roads
-  Rivers / Streams
-  Lakes / Ponds
-  Railroads
-  Timber Residential
-  R-1
-  R-2
-  Village Residential
-  PRD
-  Agriculture
-  Commercial
-  Village Business